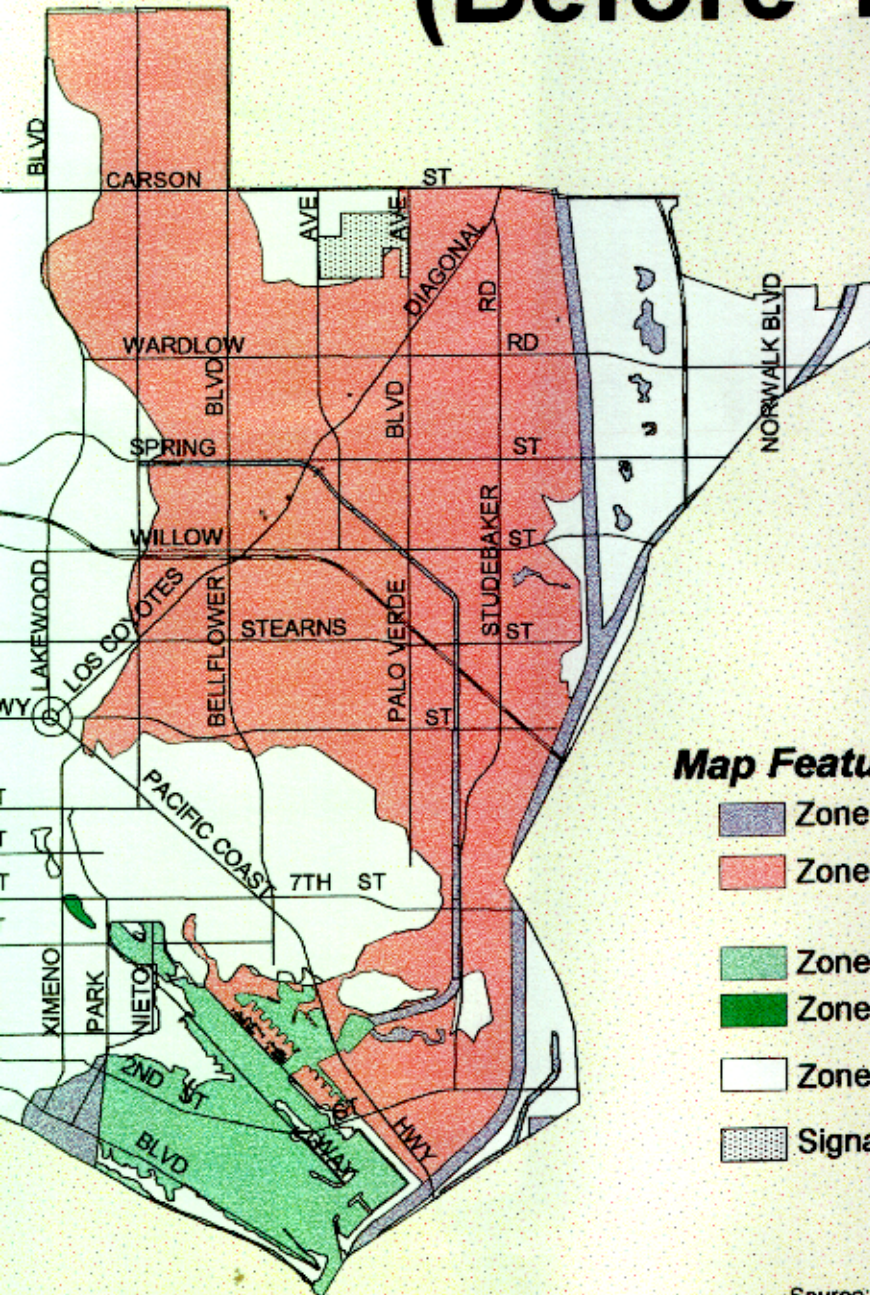








# City of Long Beach Flood Zone Map (Before 1/11/02)



NO SCALE

## Map Features

-  Zone A No base flood elevations determined.
-  Zone A99 To be protected from 100-year flood by Federal flood protection system, no base flood elevations determined.
-  Zone AE Base flood elevations determined.
-  Zone AH Flood depths of 1 to 3 feet, base flood elevations determined.
-  Zone X Areas determined to be outside 500-year floodplain.
-  Signal Hill and LA County

Source:  
Federal Emergency Management Agency  
Flood Insurance Rate Maps dated  
7/6/98, 2/25/00 and 9/1/00